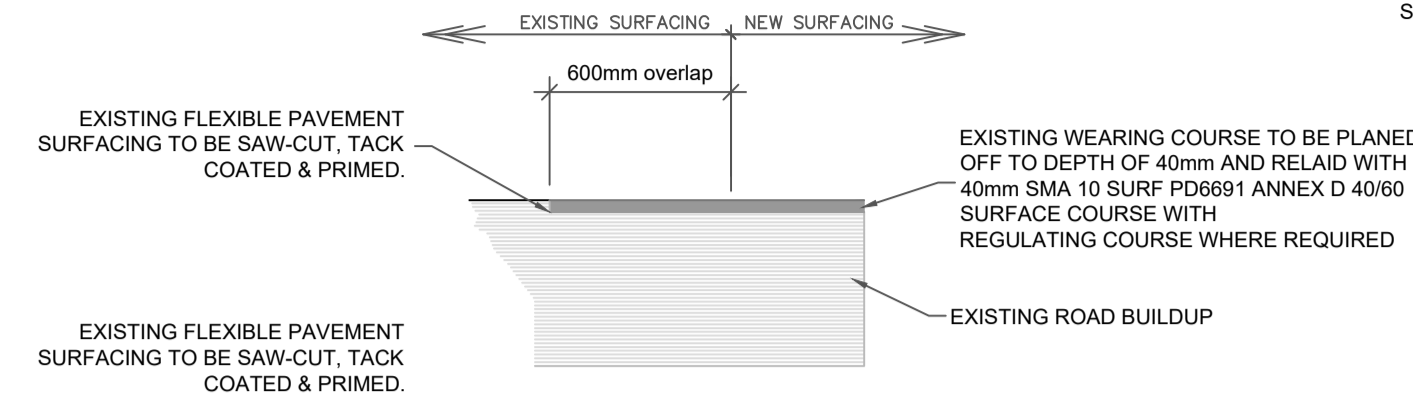


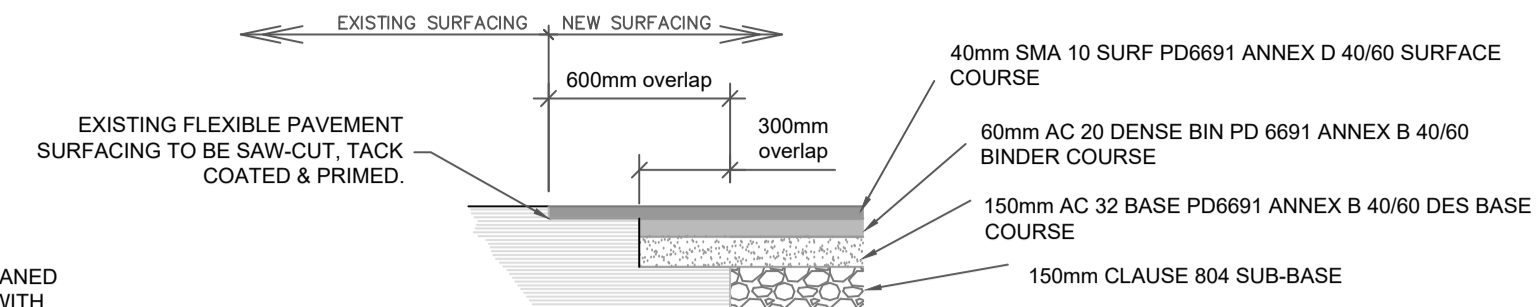
TYPICAL SERVICE REINSTATEMENT DETAIL - ASPHALT ROAD

A1 SCALE 1:25
A3 SCALE 1:50



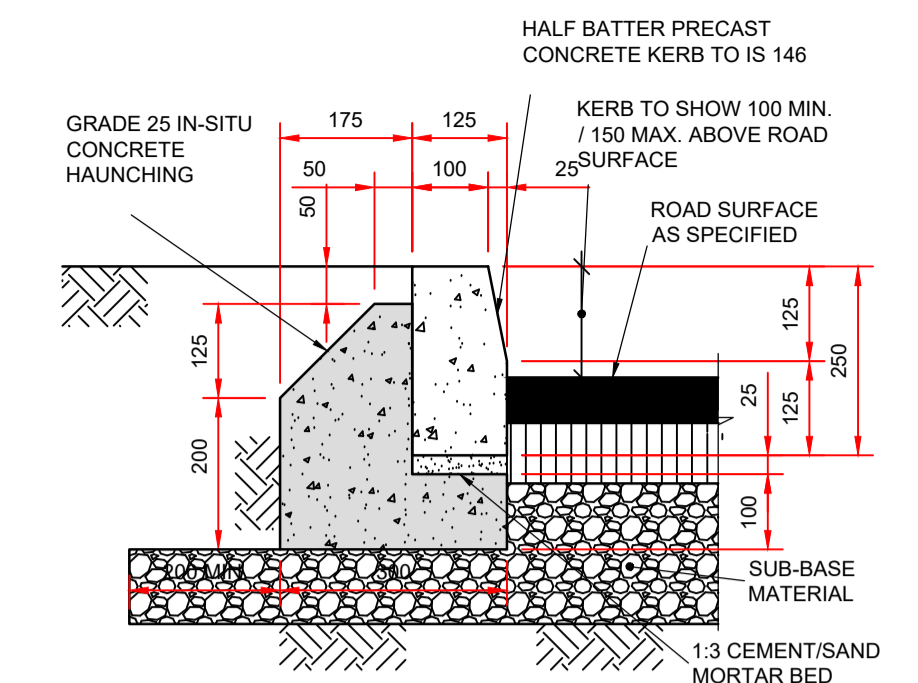
ASPHALT RESURFACING DETAIL

A1 SCALE 1:25
A3 SCALE 1:50



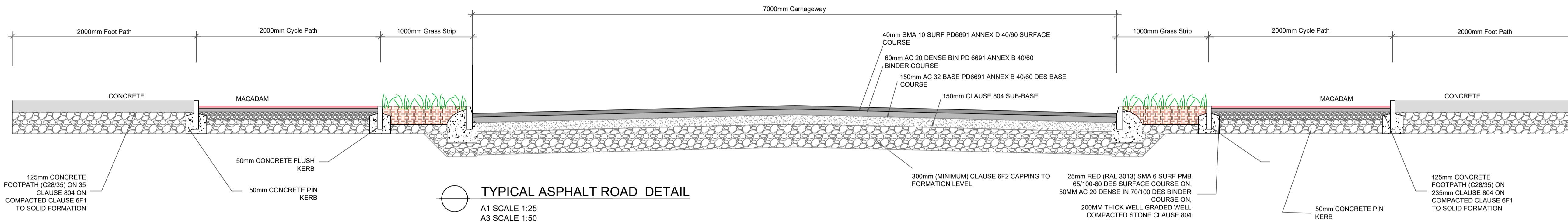
SURFACING INTERFACE DETAIL EXISTING / PROPOSED ASPHALT

A1 SCALE 1:25
A3 SCALE 1:50



TYPICAL ROAD KERB DETAIL

A1 SCALE 1:10

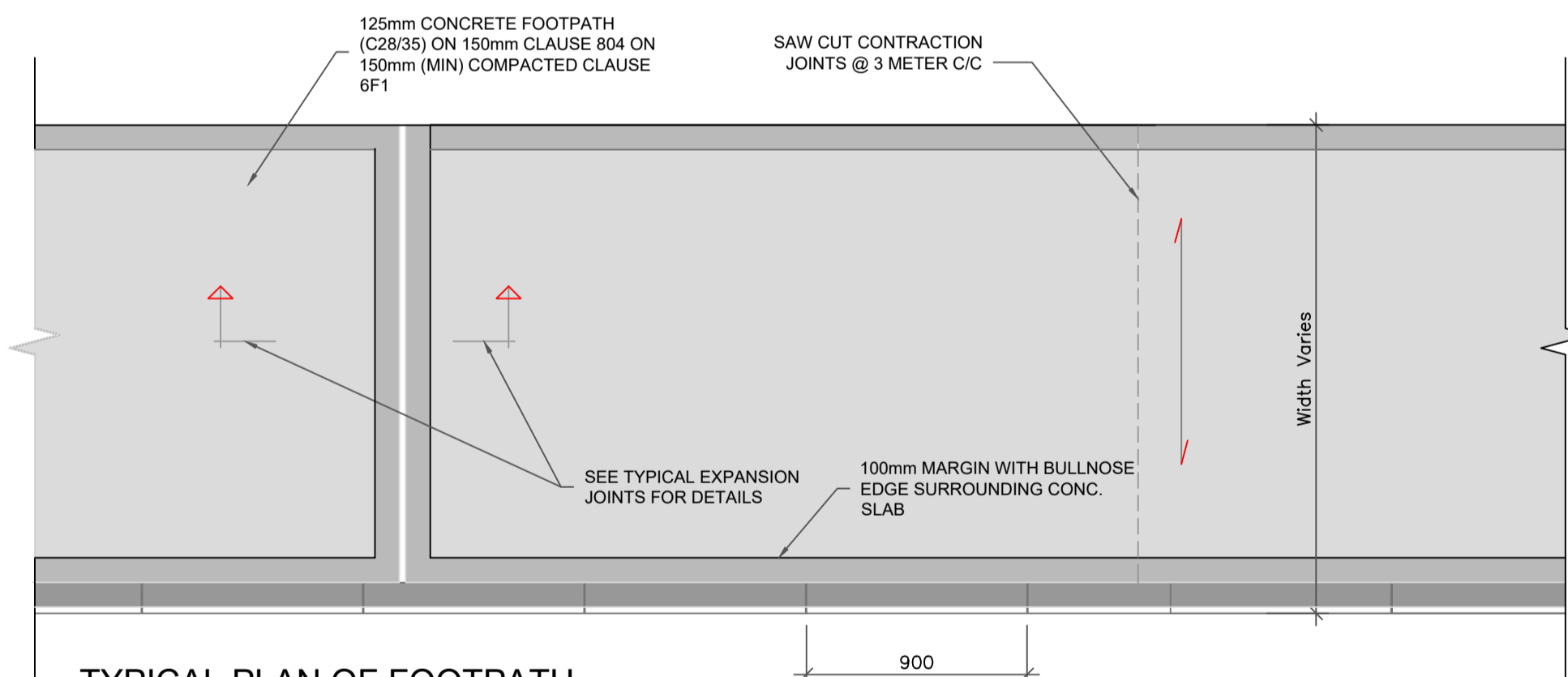


TYPICAL ASPHALT ROAD DETAIL

A1 SCALE 1:25
A3 SCALE 1:50

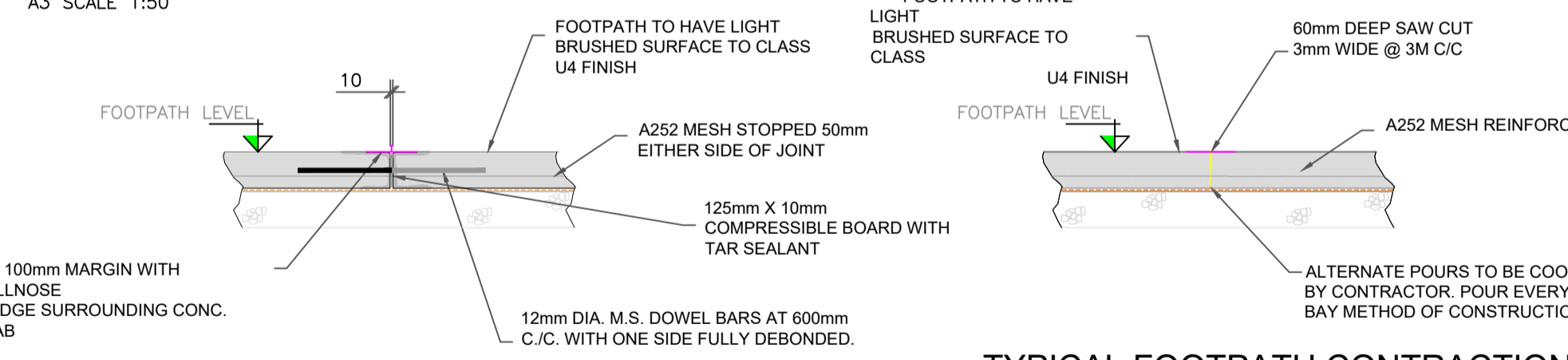
- NOTES:**
- FIGURED DIMENSIONS ONLY TO BE TAKEN FROM THIS DRAWING.
 - ALL DRAWINGS TO BE CHECKED BY THE CONTRACTOR ON SITE.
 - ENGINEER/EMPLOYERS REPRESENTATIVE, AS APPROPRIATE, TO BE INFORMED BY THE CONTRACTOR OF ANY DISCREPANCIES BEFORE ANY WORK COMMENCES.
 - THE CONTRACTOR SHALL UNDERTAKE A THOROUGH CHECK FOR THE ACTUAL LOCATION OF ALL SERVICES/UTILITIES, ABOVE AND BELOW GROUND, BEFORE ANY WORK COMMENCES.
 - ALL LEVELS SHOWN RELATE TO ORDNANCE SURVEY DATUM AT MALIN HEAD.

Rev	Date	Description	By	Chkd.
PO	02.07.2025	RSA Issue	AO	SB



TYPICAL PLAN OF FOOTPATH

A1 SCALE 1:25
A3 SCALE 1:50

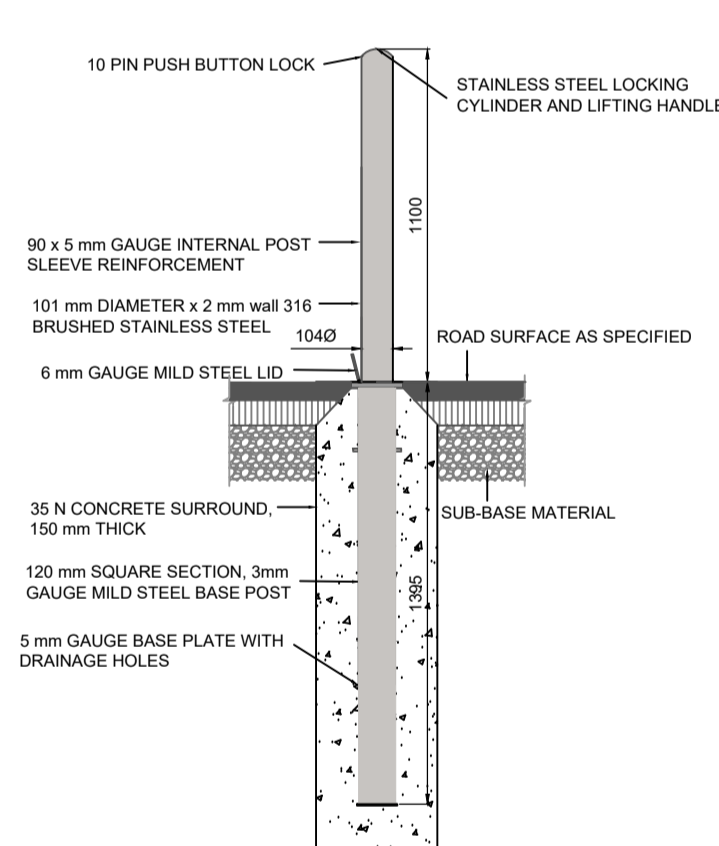


TYPICAL FOOTPATH EXPANSION JOINT - MIN @ 12M CTRS

A1 SCALE 1:25
A3 SCALE 1:50

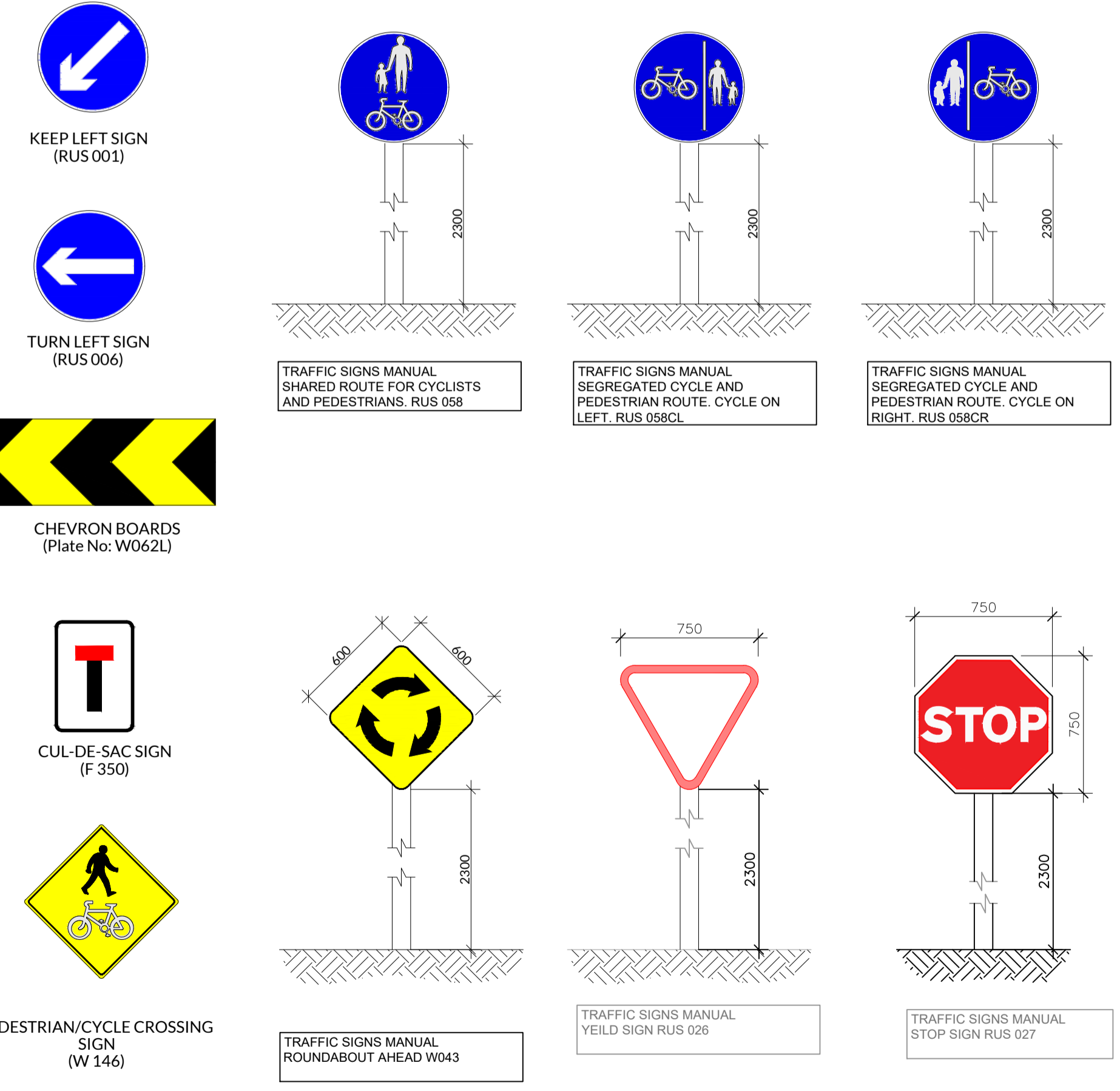
TYPICAL FOOTPATH CONTRACTION CONSTRUCTION JOINT - MIN. 3M CT

A1 SCALE 1:25
A3 SCALE 1:50



TYPICAL STAINLESS STEEL BOLLARD DETAIL

A1 SCALE 1:25



TYPICAL TRAFFIC SIGNS DETAIL

NTS

Client: **Kilkenny County Council**

Project: **Provision of Infrastructure Delivery for IDA Lands at Belview, Co. Kilkenny**

Title: **Site Development Details Sheet 1 of 3**

Scale @ A1: **As Shown**
Prepared by: **AO** Checked by: **MG** Date: **02.07.2025**

Drawing Status: **Planning**

TOBIN
Tel: +353 (0)91 565 211
Email: info@tobin.ie
www.tobin.ie

Drawing No.: **12001-2021** Revision: **P0**